










# City of Larkspur

## LARKSPUR GENERAL PLAN LAND USE and CIRCULATION

-  City
- RESIDENTIAL**
  -  Residential-Low Density (up to 5 DU/Ac.)
  -  Residential-Medium Density (up to 12 DU/Ac.)
  -  Residential-High Density (up to 21 DU/Ac.)
  -  Mobile Home Park (up to 14 DU/Ac.)
- COMMERCIAL/INDUSTRIAL**
  -  Administration & Professional
  -  Restricted Commercial
  -  Commercial
  -  Downtown
  -  Industrial & Service
- PUBLIC & GOVERNMENT**
  -  Schools
  -  Public Facilities
- OPEN SPACE**
  -  Parkland
  -  Private Open Space
  -  Public Open Space
  -  Shoreline & Marsh Conserv
  -  Open Space Edu & Env Resource
  -  Open Residential (up to 0.20 DU/Ac.)

0 750 1,500 3,000 Feet

This map is intended to be used for informational purposes only.  
The City of Larkspur does not guarantee its accuracy for any purpose.

